



**SCOTTISHPOWER
RENEWABLES**

East Anglia ONE North Offshore Windfarm

Appendix 26.6

**Suffolk - Lorry Route Network
(extract) and Highways England -
Heavy and High Routes (extract)**

Environmental Statement Volume 3

Applicant: East Anglia ONE North Limited

Document Reference: 6.3.26.6

SPR Reference: EA1N-DWF-ENV-REP-IBR-000363_006 Rev 01

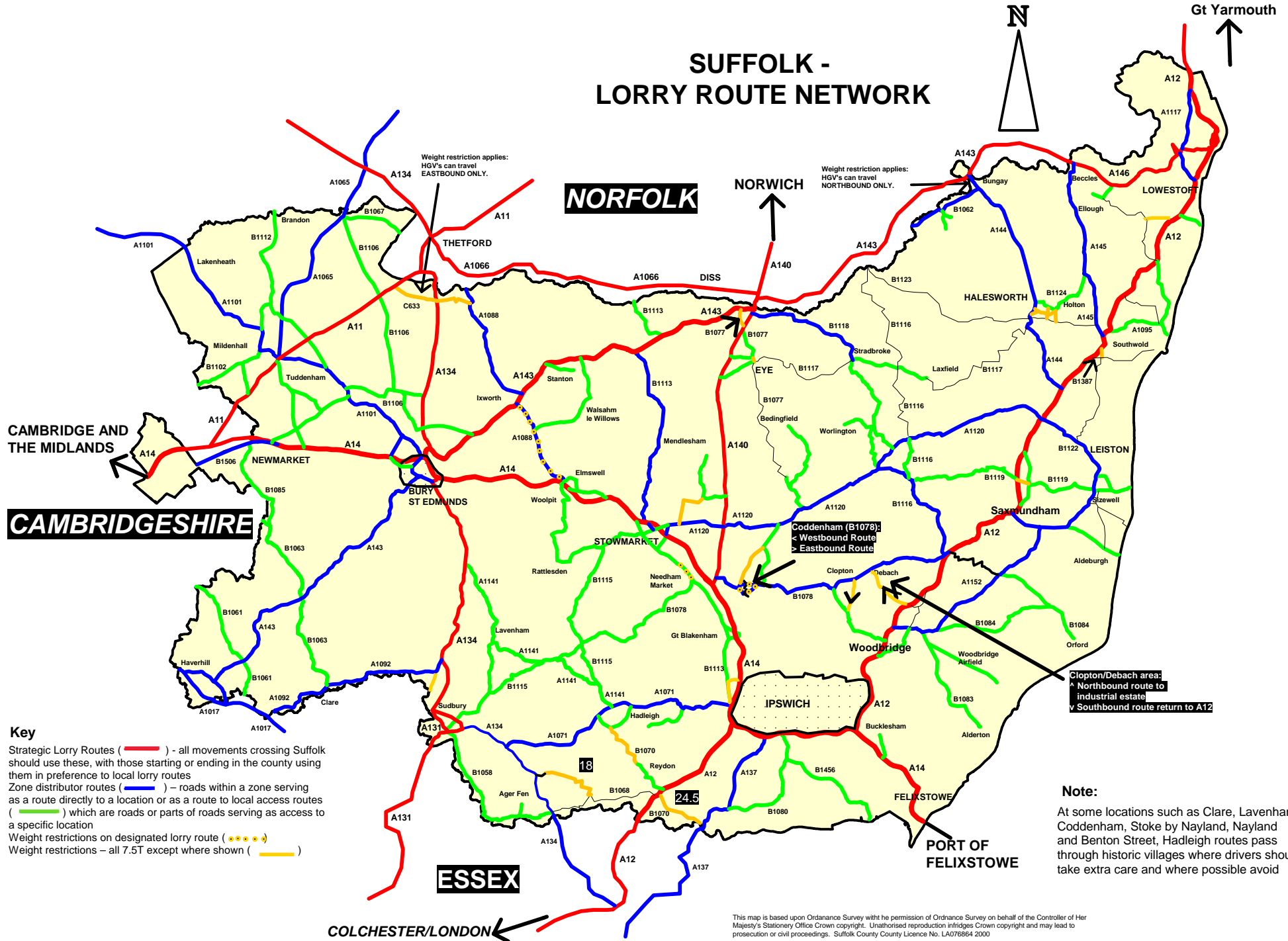
Pursuant to APFP Regulation: 5(2)(a)

Author: Royal HaskoningDHV

Date: October 2019

Revision: Version 1

SUFFOLK - LORRY ROUTE NETWORK



This map is based upon Ordnance Survey with the permission of Ordnance Survey on behalf of the Controller of Her Majesty's Stationary Office Crown copyright. Unauthorised reproduction infringes Crown copyright and may lead to prosecution or civil proceedings. Suffolk County Council Licence No. LA076864 2000

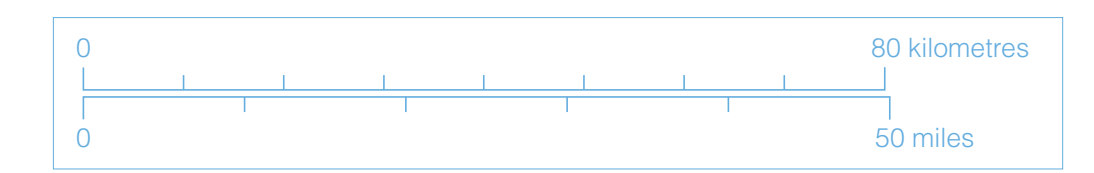
Highways Agency	Motorway	All purpose
Trunk Road		S/cw D/cw
Non-Highways Agency A-Road D/cw		
Non-Highways Agency A-Road S/cw		
Non-Highways Agency B-Road		
Heavy Load Route		
High Load Route		

Classification	12 Axles - Gross Trailer Weight	14 Axles - Gross Trailer Weight
A+	406.04T	480.60T
A	325.12T	360.68T
B	280.42T	315.98T
C	269.24T	304.80T
D	264.16T	299.72T
E	259.08T	294.64T
F	223.52T	259.08T
M25	300,000kg on 12 Axles	

High Load Grid Routes: 18' or 20' vehicle running height.

Full details of the classification vehicle's configurations are available from the Highways Agency. Routes on this map should not be taken as permission to move. The correct notification process must still be followed

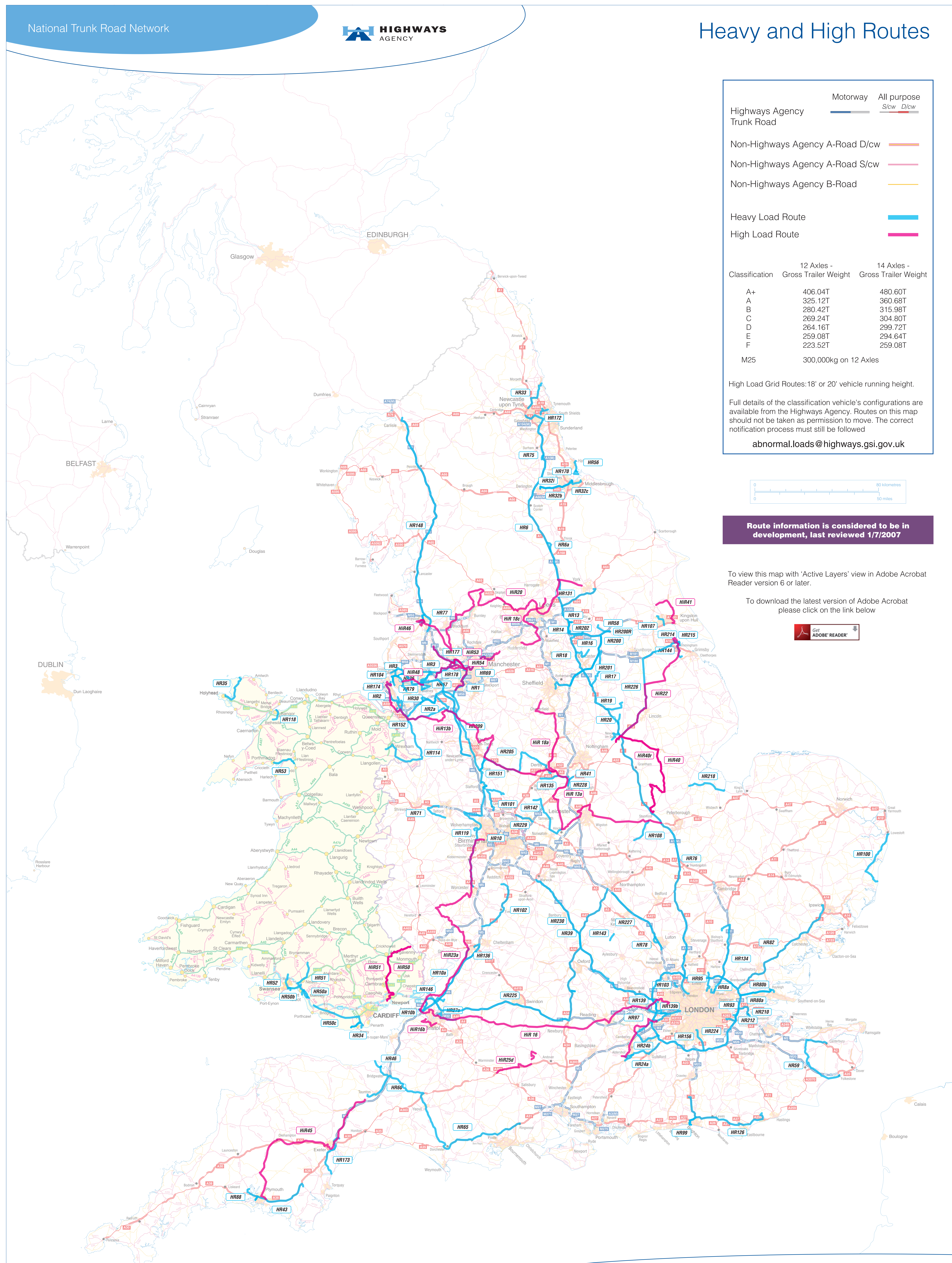
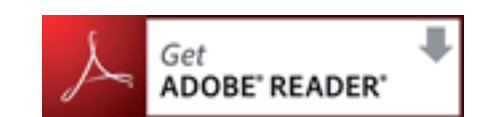
abnormal.loads@highways.gsi.gov.uk



Route information is considered to be in development, last reviewed 1/7/2007

To view this map with 'Active Layers' view in Adobe Acrobat Reader version 6 or later.

To download the latest version of Adobe Acrobat please click on the link below



This page is intentionally blank